




# Ooldea Siding, SA

Variation: 4.6° E			
			
			
NORTH TO THE TOP - DRAWING NOT TO SCALE			
<b>Elevation:</b>	360 Feet AMSL	<b>Time Zone:</b>	UTC + 9.5
<b>GPS Position:</b>	30° 27' 25" South 131° 49' 24" East	<b>Area Briefing:</b>	53
<b>WAC Chart:</b>	Nullarbor Plain (3353)	<b>ALA Code:</b>	YODA
<b>Owner/Operator:</b>	ARTC (08) 86414603, <a href="mailto:bupton2@artc.com.au">bupton2@artc.com.au</a>		
<b>Strip Directions:</b>	09-27		
<b>Strip Lengths:</b>	1200 M		
<b>Strip Surface:</b>	Unsealed - gravel		
<b>Windsock:</b>	Yes		
<b>Strip Markers:</b>	White markers		
<b>Lighting:</b>	Flares		
<b>Fuel:</b>	Nil		
<b>Procedures And Remarks:</b>	CTAF 126.7. Melbourne Centre 132.7 (4500 feet). HF 3461/6565/8822. Located next to the Trans Australia Railway, this airstrip is available for use by the RFDS in emergencies. Maintained by Oak Valley Community (08) 86704260. Australian Rail Track Corporation contact: Brian Upton 0429 693038 (mobile). Website: <a href="http://www.artc.com.au/">http://www.artc.com.au/</a> . In poor condition 2018, beware regrowth, emergency use only. Marked closed 2023.		