
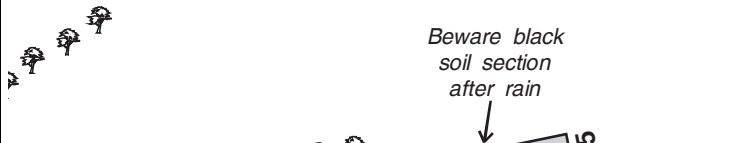
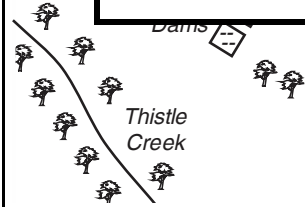


# Caranna Station, QLD

<p>Variation: 8.2° E</p> 			
<h1 style="border: 2px solid black; padding: 10px;">CLOSED</h1>			
 <p style="text-align: center;">NORTH TO THE TOP - DRAWING NOT TO SCALE</p>			
<b>Elevation:</b>	1080 Feet AMSL	<b>Time Zone:</b>	UTC + 10
<b>GPS Position:</b>	25° 23.965' South 145° 20.919' East	<b>Area Briefing:</b>	41
<b>WAC Chart:</b>	Charleville (3341)		
<b>Owner/Operator:</b>	Caranna Station (07) 46540159		
<b>Strip Directions:</b>	07-25		
<b>Strip Lengths:</b>	1000 M		
<b>Strip Surface:</b>	Unsealed - gravel and dirt with a section of black soil		
<b>Windsock:</b>	Yes - but not always installed		
<b>Strip Markers:</b>	Nil		
<b>Lighting:</b>	Nil		
<b>Fuel:</b>	Nil		
<b>Procedures And Remarks:</b>	Brisbane Centre 124.8 (4000 feet). HF 3452/6610/8831. Beware large sheds at western end of the airstrip. Beware of the black soil section after rain. Used only occasionally, permission required prior to use.		