
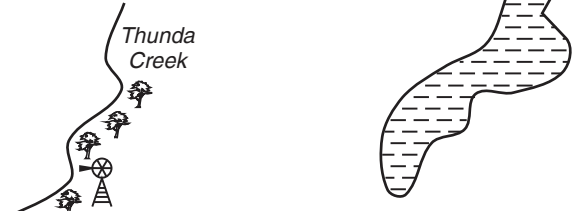
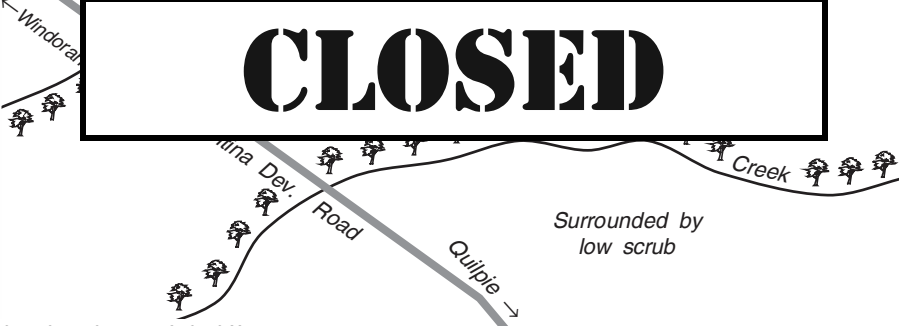


# Moothandella Station, QLD

<p>Variation: 7.5°E</p> 			
<div style="border: 2px solid black; padding: 10px; font-size: 48px; font-weight: bold; width: fit-content; margin: 0 auto;">CLOSED</div>  <p style="text-align: center;">Surrounded by low scrub</p> <p style="text-align: center;">← Windbra</p> <p style="text-align: center;">Diamantina Dev. Road</p> <p style="text-align: center;">Quilpie →</p> <p style="text-align: center;">Creek</p> <p style="text-align: center;">NORTH TO THE TOP - DRAWING NOT TO SCALE</p>			
<b>Elevation:</b>	425 Feet AMSL	<b>Time Zone:</b>	UTC + 10
<b>GPS Position:</b>	25° 32.724' South 142° 57.168' East	<b>Area Briefing:</b>	41
<b>WAC Chart:</b>	Cooper Creek (3342)		
<b>Owner/Operator:</b>	Moothandella Station (07) 46563193		
<b>Strip Directions:</b>	08-26		
<b>Strip Lengths:</b>	1200 M		
<b>Strip Surface:</b>	Unsealed - red loam		
<b>Windsock:</b>	Nil - windmills only		
<b>Strip Markers:</b>	Nil		
<b>Lighting:</b>	Nil		
<b>Fuel:</b>	Nil		
<b>Procedures And Remarks:</b>	<p>Brisbane Centre 118.8 (10500 feet). HF 3452/6610/8831. The local authority has sealed a wide section on bitumen close to the homestead for emergency use (see Diamantina RFDS Emergency). Hence, this airstrip is no longer maintained. Beware fences, trees. Use in dry weather only. Name on homestead roof. Consider for emergency use only.</p>		