
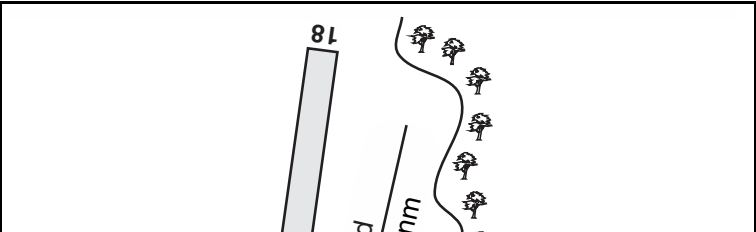



Pathungra Station (North), QLD

<p>Variation: 6.2°E</p> 			
<h1 style="border: 2px solid black; padding: 10px; display: inline-block;">CLOSED</h1>			
 <p style="text-align: center;">NORTH TO THE TOP - DRAWING NOT TO SCALE</p>			
Elevation:	550 Feet AMSL	Time Zone:	UTC + 10
GPS Position:	22° 20.969' South 140° 36.895' East	Area Briefing:	43
WAC Chart:	Cloncurry (3233)		
Owner/Operator:	Pathungra Station (07) 47461255, pathungra@bigpond.com		
Strip Directions:	18-36		
Strip Lengths:	1500 M		
Strip Surface:	Unsealed - hard claypan		
Windsock:	Nil		
Strip Markers:	N		
Lighting:	Nil		
Fuel:	Nil		
Procedures And Remarks:	Brisbane Centre 123.95 (5500 feet). HF 3452/6610/8831. This airstrip is not maintained on a regular basis. It is not used very often. There is another airstrip at the homestead, see Pathungra Station (HS).		